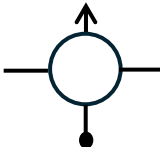

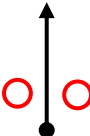

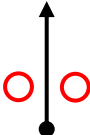

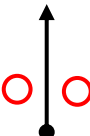

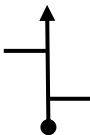
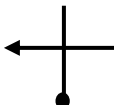
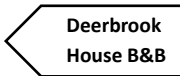
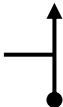

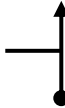


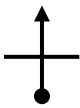
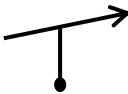

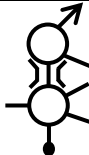
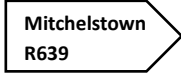
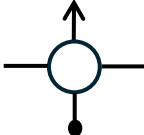
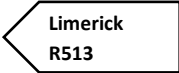
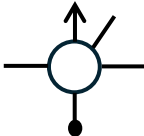

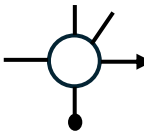
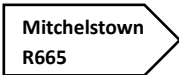
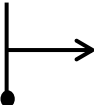


From		FS 1 & 4		Distance	27.49	KM
To		SAC 2 & 5		Time Allowed	42	Minutes
Distance		Direction	Information	Distance to Next Control		
Total	Interval					
10.90	3.50					
12.10	1.20		KILBEHENY SLOW THROUGH VILLAGE 			
12.72	0.62					
15.50	2.78					
16.45	0.95		SKEHEENARINKY STAY ON MAIN ROAD			
26.35	9.90					

From	FS 1 & 4		Distance	27.49	KM
To	SAC 2 & 5		Time Allowed	42	Minutes
Distance		Direction	Information	Distance to Next Control	
Total	Interval				
26.94	0.59		SAC @ JUNCTION ON LEFT		
27.49	0.55		STAGE START Radio Point		

From		SS6	Distance	11.91	KM
To		PF IN	Time Allowed	24	Minutes
Distance		Direction	Information	Distance to Next Control	
Total	Interval				
0.00	0.00		STOP CAR AT ROAD ON LEFT ZERO Trip	11.91	
0.20	0.20		STAGE EXIT CARE ON TO MAIN ROAD		
1.33	1.13				
2.98	1.65				
3.45	0.47		CARE ON TO MAIN ROAD 		
5.64	2.19				

From		SS6		Distance	11.91	KM
To		PF IN		Time Allowed	24	Minutes
Distance		Direction	Information	Distance to Next Control		
Total	Interval					
7.52	1.88					
8.34	0.82					
11.54	3.20					
11.91	0.37		PARC FERME			

